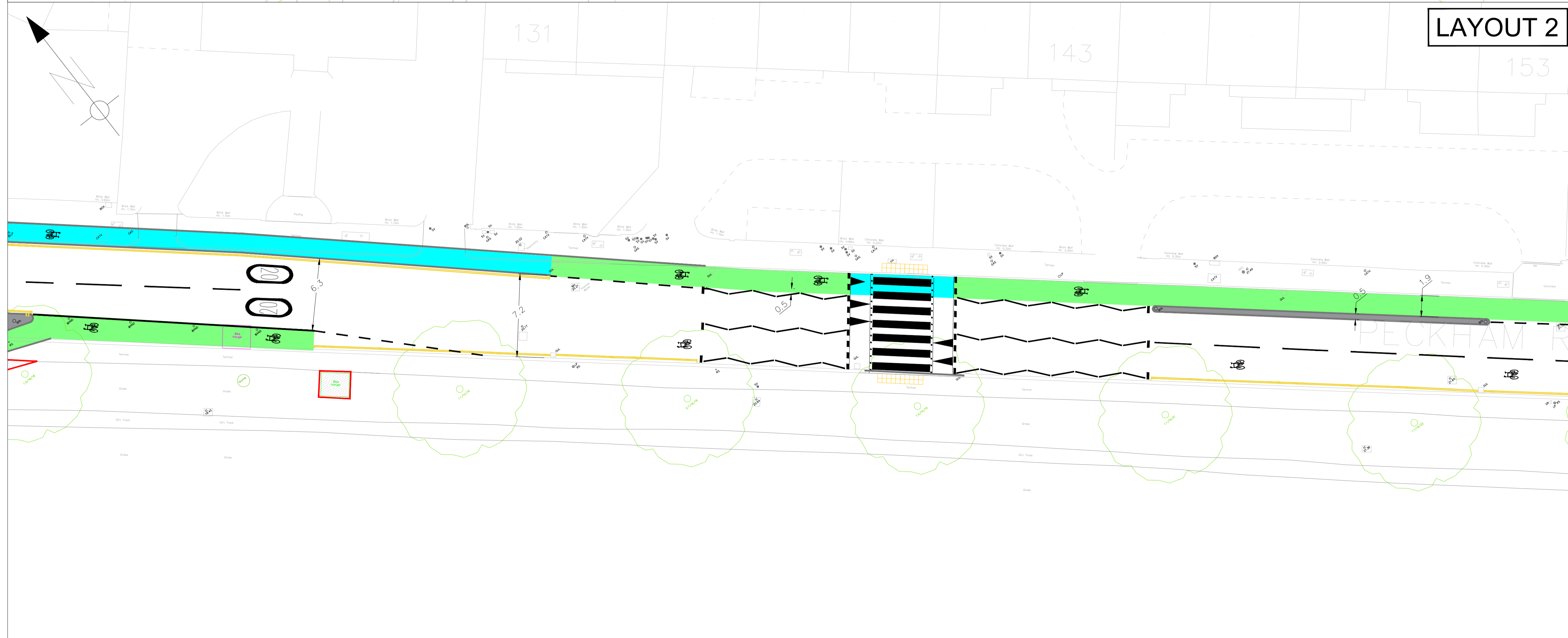


LAYOUT 1



LAYOUT 2

NOTES:
 Produced for discussion only.
 Further exploratory work & surveys are required to locate underground utilities and site constraints in order to determine feasibility of design options.
 Subject to agreement.

- Legend:
- = Cycle lane at carriageway level
 - = Cycle lane at intermediate level
 - = Carriageway widening
 - = Parks land to be utilised for footway

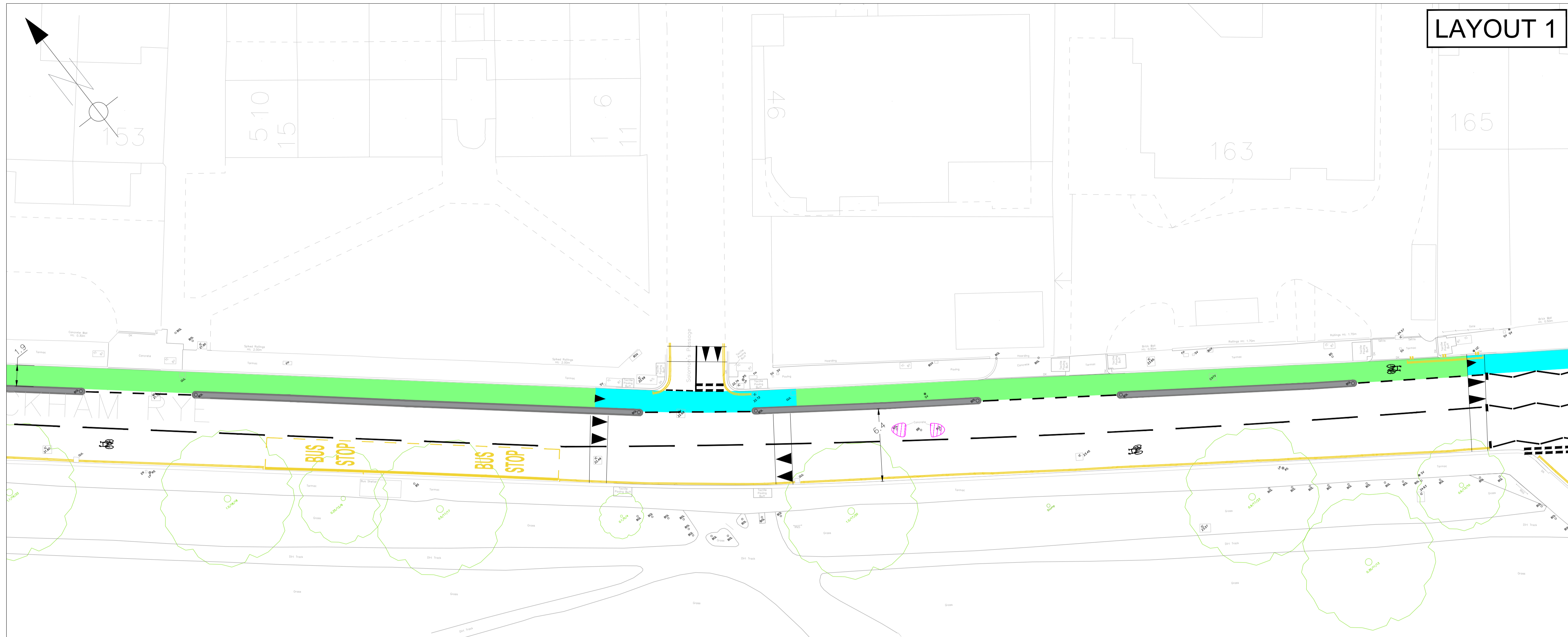
Client
Southwark Council
 southwark.gov.uk

Project
 Peckham Rye C35

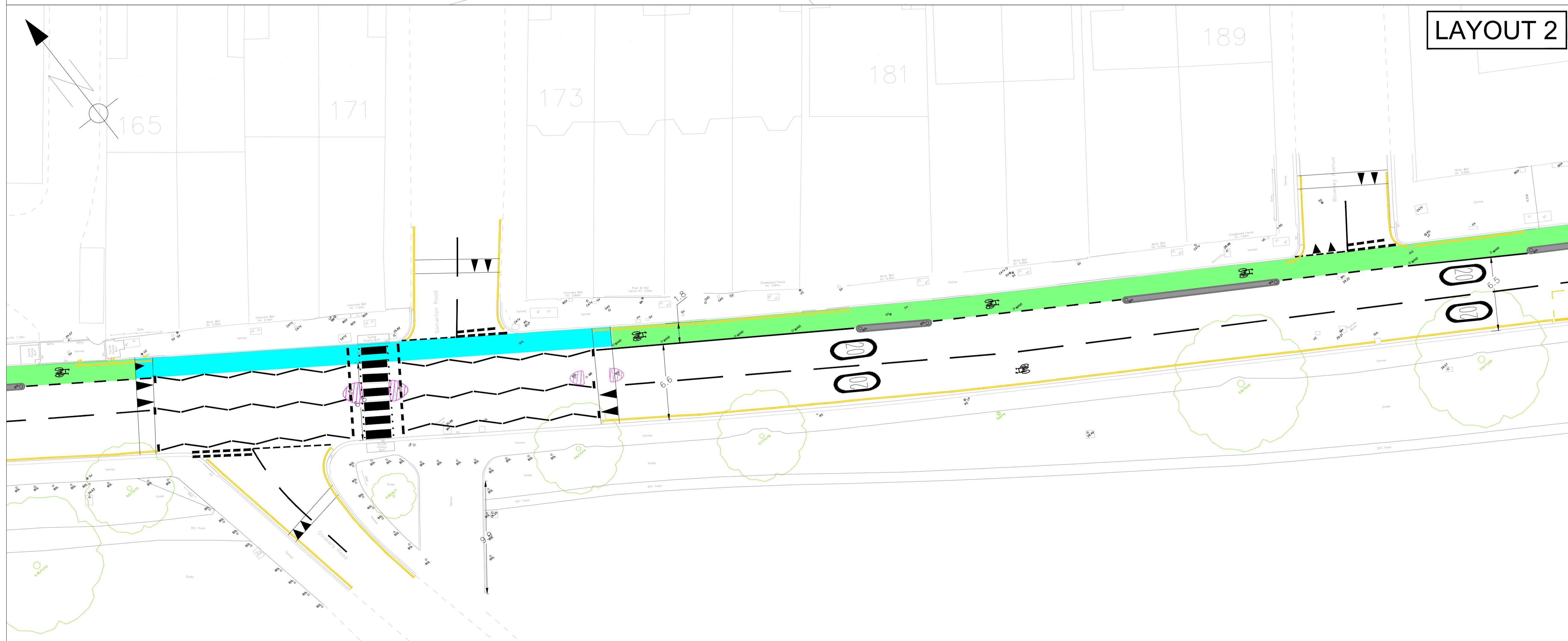
Up Segregated Track Sketched Option

| | | | | | |
|-------------|------------|-------|------------|----------|-----|
| Layout No. | 1 | Scale | 1:200 @ A1 | Revision | 1.0 |
| Surveyed by | JK | | | | |
| Drawn by | JK | | | | |
| Verified by | JK | | | | |
| | 25/03/2024 | | | | |

DRAFT




LAYOUT 1



LAYOUT 2

NOTES:
 Produced for discussion only.
 Further exploratory work & surveys are required to locate underground utilities and site constraints in order to determine feasibility of design options.
 Subject to agreement.

- Legend:
- = Cycle lane at carriageway level
 - = Cycle lane at intermediate level
 - = Carriageway widening
 - = Parks land to be utilised for footway

| | | | |
|-------------|--|----------|------------|
| Client |  Southwark Council southwark.gov.uk | | |
| Project | Peckham Rye C35 Up Hill Segregated Track Sketched Option | | |
| Layout No. | 2 | Scale | 1:200 @ A1 |
| Surveyed by | JK | Revision | 1.0 |
| Drawn by | JK | | |
| Verified by | JK | | |
| | | | 25/03/2024 |

DRAFT



LAYOUT 1

NOTES:
 Produced for discussion only.
 Further exploratory work & surveys are required to locate underground utilities and site constraints in order to determine feasibility of design options.
 Subject to agreement.



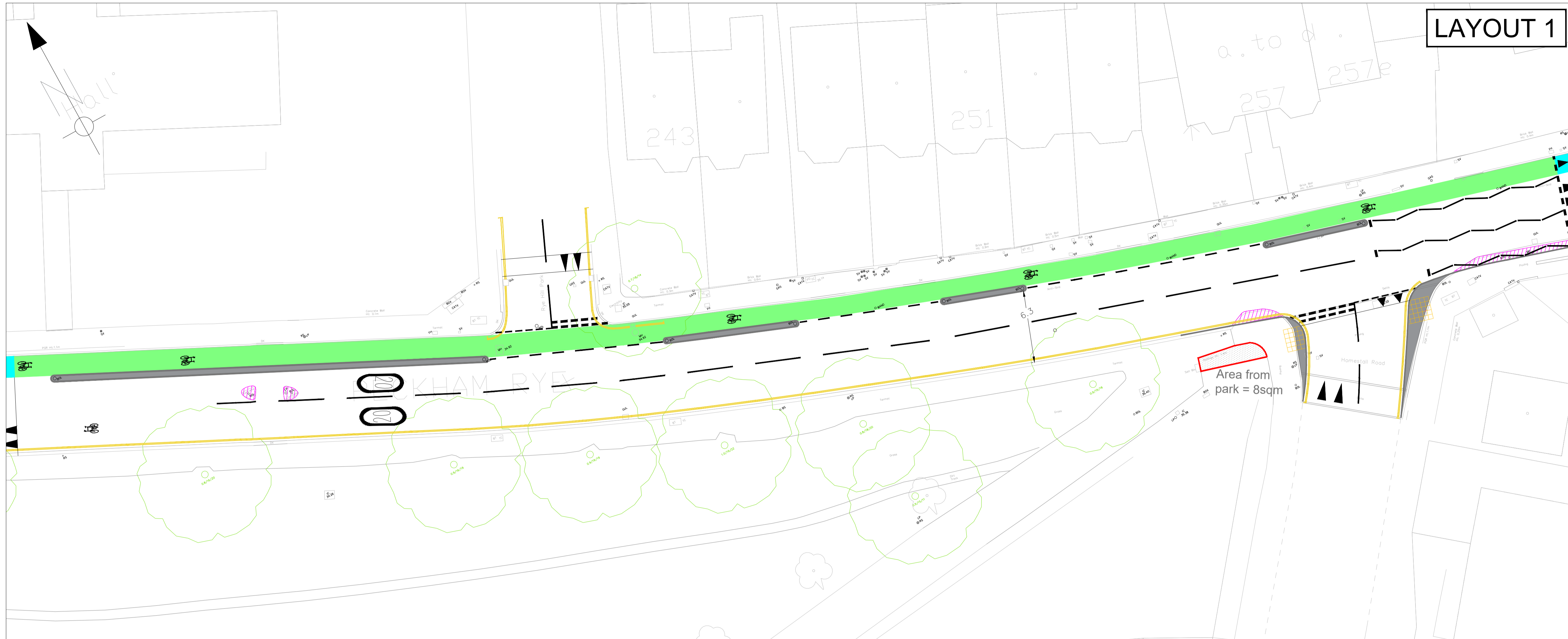
LAYOUT 2

- Legend:
- = Cycle lane at carriageway level
 - = Cycle lane at intermediate level
 - = Carriageway widening
 - = Parks land to be utilised for footway

Client: Southwark Council
 Project: Peckham Rye C35
 Up // Segregated Track Sketched Option

DRAFT

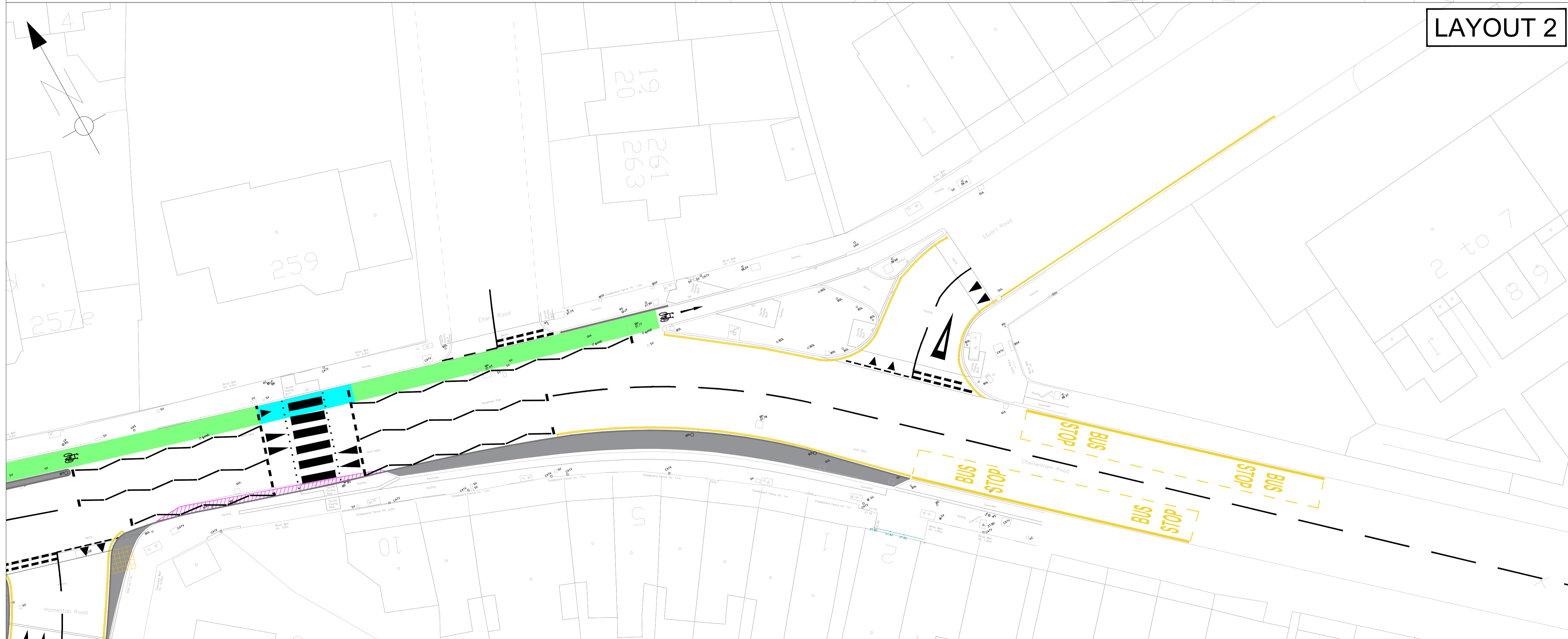
| | | | | | |
|-------------|------------|-------|------------|----------|-----|
| Layout No. | 3 | Scale | 1:200 @ A1 | Revision | 1.0 |
| Surveyed by | JK | | | | |
| Drawn by | JK | | | | |
| Verified by | JK | | | | |
| | 25/03/2024 | | | | |



LAYOUT 1

NOTES:
 Produced for discussion only.
 Further exploratory work & surveys are required to locate underground utilities and site constraints in order to determine feasibility of design options.
 Subject to agreement.

- Legend:
- = Cycle lane at carriageway level
 - = Cycle lane at intermediate level
 - = Carriageway widening
 - = Parks land to be utilised for footway



LAYOUT 2

Client: Southwark Council
 Project: Peckham Rye C35
 Title: Up11 Segregated Track Sketched Option

DRAFT

| | | | | | |
|-------------|------------|-------|------------|----------|-----|
| Layout No. | 1 | Scale | 1:200 @ A1 | Revision | 1.0 |
| Surveyed by | JK | | | | |
| Drawn by | JK | | | | |
| Verified by | JK | | | | |
| | 25/03/2024 | | | | |